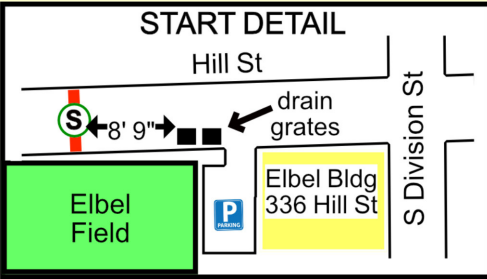
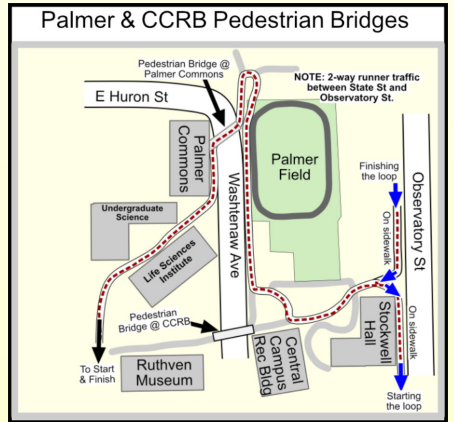
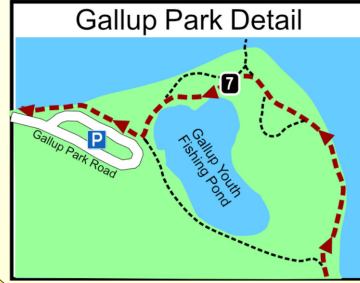
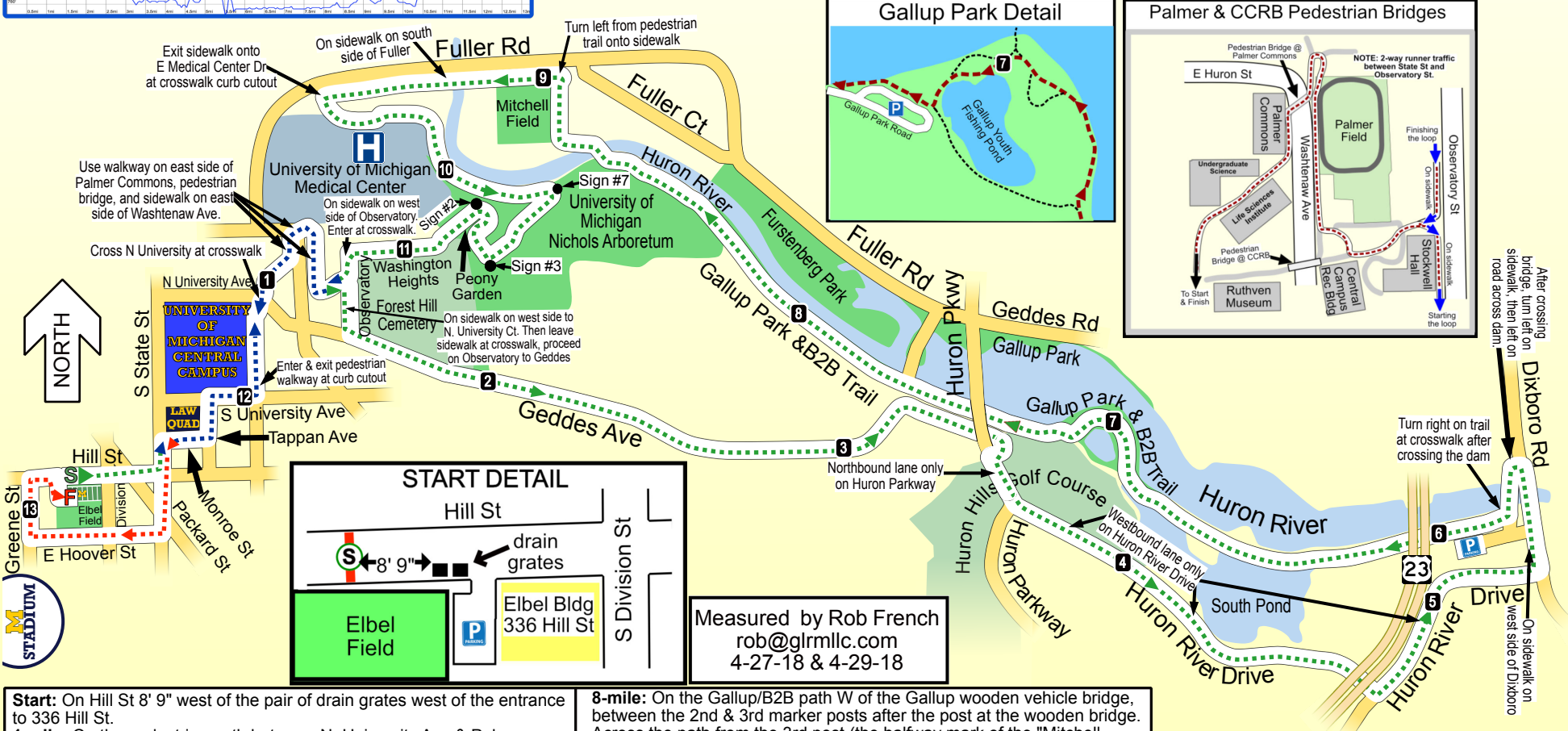
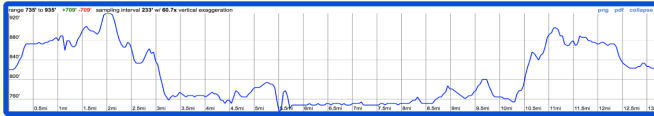
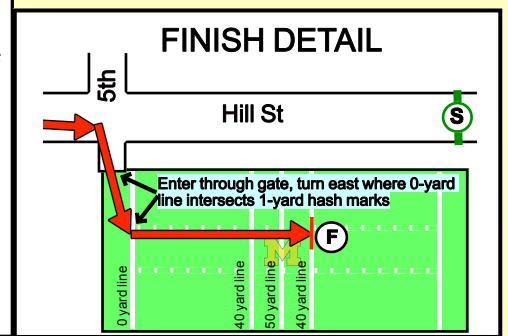


The Ann Arbor Half-Marathon Ann Arbor, Michigan



Measured by Rob French
rob@glrmlc.com
4-27-18 & 4-29-18



- Start:** On Hill St 8' 9" west of the pair of drain grates west of the entrance to 336 Hill St.
- 1-mile:** On the pedestrian path between N. University Ave & Palmer Commons, in courtyard between the Undergraduate Science Bldg & the Life Sciences Inst. At the 2nd light post SW of the "M" in the courtyard.
 - 2-mile:** On Geddes Ave, 20' 10" W of the bus stop sign (Route 64) between the two entrances of Ridgeway onto Geddes, at W edge of 1941 Geddes Ave.
 - 3-mile:** 13" from the east edge of the drain grate (i.e., near center of grate) E of 3125 Geddes Ave.
 - 4-mile:** On E Huron River Dr, at the eastern end of Huron Hills Golf Course, 62' 4" E of two road signs indicating weight limits and school bus stop. W of 3550 E Huron River Dr.
 - 5-mile:** On E Huron River Drive, 43'8" S of the first utility pole N of 4200 E Huron River Dr.
 - 6-mile:** On the Gallup/B2B path, under the US-23 southbound overpass, 5' 8" E of the easternmost concrete bridge abutment.
 - 7-mile:** On the Gallup/B2B path, near NE corner of the Youth Fishing Pond, 9' 6" from the western corner of the concrete pad for outhouses just E of Maas Shelter.

- 8-mile:** On the Gallup/B2B path W of the Gallup wooden vehicle bridge, between the 2nd & 3rd marker posts after the post at the wooden bridge. Across the path from the 3rd post (the halfway mark of the "Mitchell Mile") is a door in the chain link fence. Count 40 fenceposts E, starting with the 1st post left (E) of the door, then 5'3" E of the 40th fencepost.
 - 9-mile:** On Fuller Rd south sidewalk, 18' 5" E of the crosswalk light pole E of the entrance to U-M parking lot M75.
 - 10-mile:** 78' 5" S-SE from the large oak with very straight trunk (*Quercus rubra*) on the W side of Nichols Dr, first big tree S of the gate & information kiosk.
 - 11-mile:** On Washington Heights at the entrance to U-M Parking Lot M48, 16' 3" E of the manhole cover immediately W of the entrance to that parking lot.
 - 12-mile:** On S University Ave, 17' 8" E of the 2nd drain grate E of Tappan Ave (also is the 1st drain grate W of the NW entrance to the U-M School of Social Work).
 - 13-mile:** On Greene St south of Hill St, 2' S of the drain grate immediately S of Hill St and on the E side of Greene.
- Finish:** At the east 40-yard line of Elbel football field.