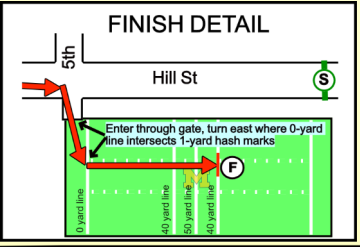
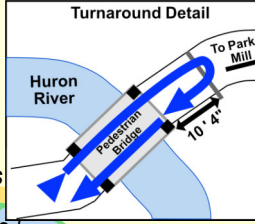
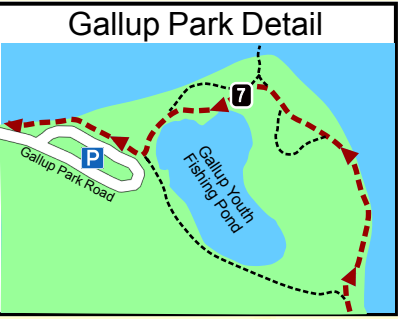
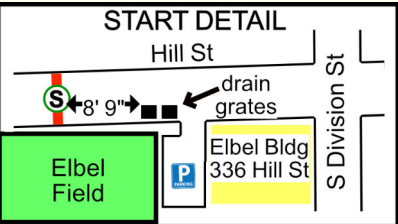
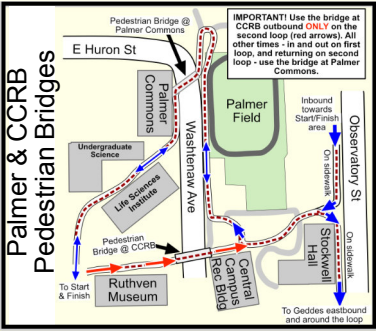
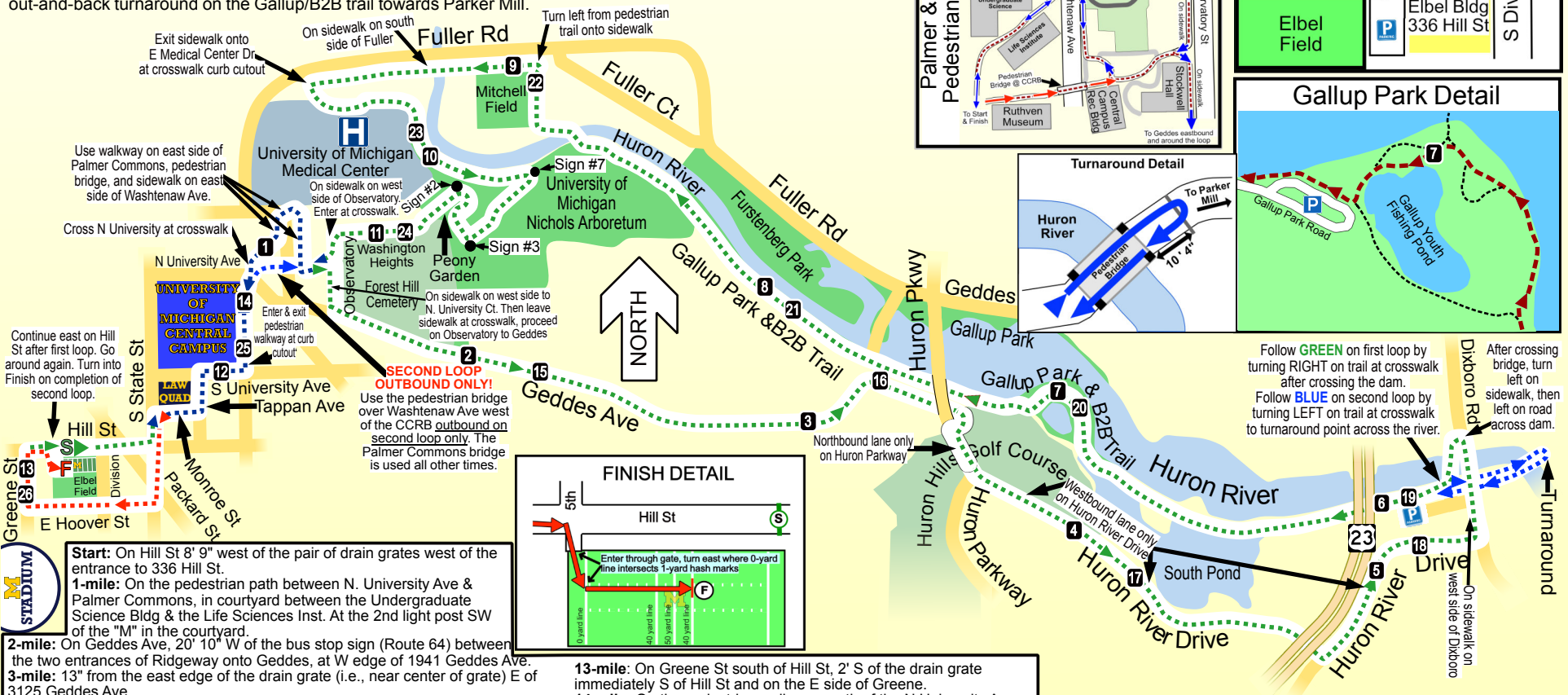


The Ann Arbor Marathon Ann Arbor, Michigan

Runners do two laps, the first of which is identical to the half-marathon course (without turning onto the finish at Elbel Field), and the second which varies in two ways: (1) outbound on lap 2 runners use the southern of two pedestrian bridges over Washtenaw Ave, and (2) runners do a short out-and-back turnaround on the Gallup/B2B trail towards Parker Mill.



- Start:** On Hill St 8' 9" west of the pair of drain grates west of the entrance to 336 Hill St.
- 1-mile:** On the pedestrian path between N. University Ave & Palmer Commons, in courtyard between the Undergraduate Science Bldg & the Life Sciences Inst. At the 2nd light post SW of the "M" in the courtyard.
- 2-mile:** On Geddes Ave, 20' 10" W of the bus stop sign (Route 64) between the two entrances of Ridgeway onto Geddes, at W edge of 1941 Geddes Ave.
- 3-mile:** 13" from the east edge of the drain grate (i.e., near center of grate) E of 3125 Geddes Ave.
- 4-mile:** On E Huron River Dr, at the eastern end of Huron Hills Golf Course, 62' 4" E of two road signs indicating weight limits and school bus stop. W of 3550 E Huron River Dr.
- 5-mile:** On E Huron River Drive, 43' 8" S of the first utility pole N of 4200 E Huron River Dr.
- 6-mile:** On the Gallup/B2B path, under the US-23 southbound overpass, 5' 8" E of the easternmost concrete bridge abutment.
- 7-mile:** On the Gallup/B2B path, near NE corner of the Youth Fishing Pond, 9' 6" from the western corner of the concrete pad for outhouses just E of Maas Shelter.
- 8-mile:** On the Gallup/B2B path W of the Gallup wooden vehicle bridge, between the 2nd & 3rd marker posts after the post at the wooden bridge. Across the path from the 3rd post (the halfway mark of the "Mitchell Mile") is a door in the chain link fence. Count 40 fenceposts E, starting with the 1st post left (E) of the door, then 5'3" E of the 40th fencepost.
- 9-mile:** On Fuller Rd south sidewalk, 18' 5" E of the crosswalk light pole E of the entrance to U-M parking lot M75.
- 10-mile:** 78' 5" S-SE from the large oak with very straight trunk (*Quercus rubra*) on the W side of Nichols Dr, first big tree S of the gate & information kiosk.
- 11-mile:** On Washington Heights at the entrance to U-M Parking Lot M48, 16' 3" E of the manhole cover immediately W of the entrance to that parking lot.
- 12-mile:** On S University Ave, 17' 8" E of the 2nd drain grate E of Tappan Ave (also is the 1st drain grate W of the NW entrance to the U-M School of Social Work).

- 13-mile:** On Greene St south of Hill St, 2' S of the drain grate immediately S of Hill St and on the E side of Greene.
- 14-mile:** On the pedestrian walkway south of the N University Ave crosswalk. 7'10" north of light post D11S047 at the west end of the grass island west of the north end of the bus stop.
- 15-mile:** On Geddes Ave between Highland Rd and Concord Rd, 32' 10" W of the 2nd utility pole W of Concord Rd.
- 16-mile:** On Geddes Ave, 52' 3" E of the drain grate E of the crosswalk for the paved path that connects Geddes and Devonshire.
- 17-mile:** On E Huron River Dr., 1' 8" E of the 7th wooden guardrail post E of 3625 E Huron River Dr, midway between Woodland Rd. and Riverside Dr.
- 18-mile:** On E Huron River Dr E of #4340, 72' 8" W of the curve left & 35 MPH sign W of Dixboro Rd and E of where E Huron River Dr bends SSW to parallel US-23.
- 19-mile:** On the Gallup/B2B path, E of US-23 overpass, 3' 5" W of the 44th chain link fencepost, starting from the post at the easternmost abutment to US-23 overpass.
- 20-mile:** On the Gallup path around the E side of the Youth Fishing Pond, at the right (N) leg of the Arthur Rich Bench.
- 21-mile:** On the Gallup/B2B path, 32 fenceposts (chain link fence between path and railroad tracks) NW, starting at the post opposite the B2B marker 0.25 miles NW of the Gallup wooden bridge, at the NW end of a riverside clearing with two benches.

- 22-mile:** On the Gallup/B2B path between Fuller and a vehicle access cutout at the E end of U-M parking lot M75, 53' 10" N of the northernmost yellow post anchoring a chain gate opposite the vehicle access cutout.
- 23-mile:** On Nichols Drive at the base of the stairs up to the U-M Hospital and the U-M LifeFlight helicopter pads, 34' 8" N of the S end of the curb cutout for the stairs.
- 24-mile:** At 1600 Washington Heights (Ronald McDonald House), E of the entrance to #1600, 13' 5" W of street light E10S143.
- 25-mile:** On the pedestrian pathway N of S University Ave, in front of East Hall (530 Church St), 13' 4" S of the drain grate that is N of the East Hall sign.
- 26-mile:** On Greene St between Hoover and Davis, in the entrance to the U-M Lot SC13 at 839 Greene St, 35' 7" south of the Detroit Edison manhole cover north of the entrance to lot SC13.
- Finish:** At the east 40-yard line of Elbel football field.

Measured by Rob French
rob@glrmlc.com
4-27-18 & 4-29-18