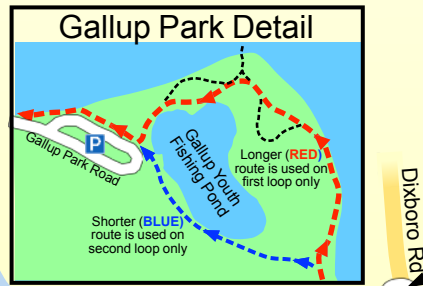
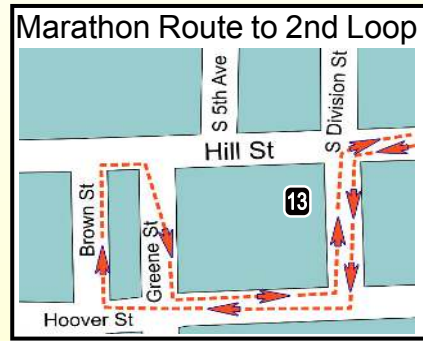
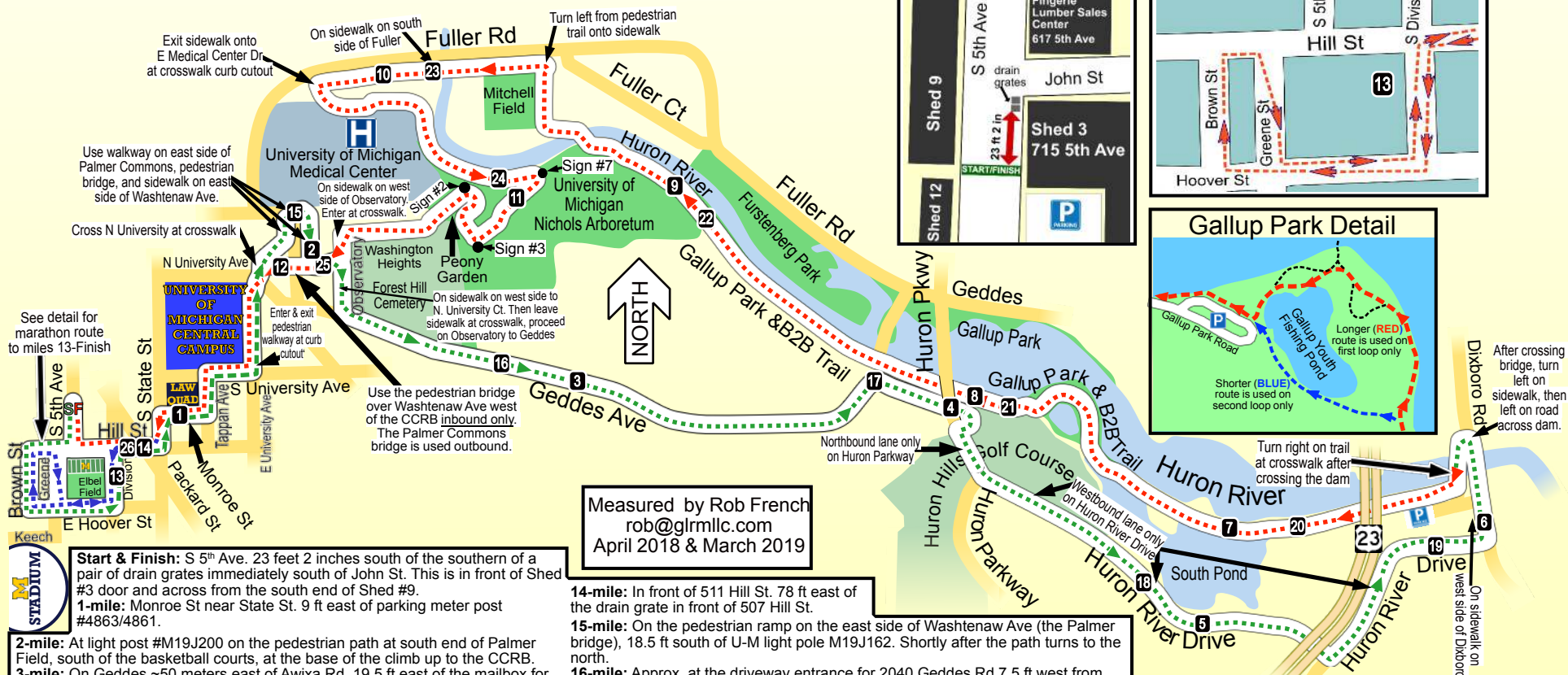


The Ann Arbor Marathon

Ann Arbor, Michigan



Measured by Rob French
 rob@glrmlc.com
 April 2018 & March 2019

Start & Finish: S 5th Ave. 23 feet 2 inches south of the southern of a pair of drain grates immediately south of John St. This is in front of Shed #3 door and across from the south end of Shed #9.
1-mile: Monroe St near State St. 9 ft east of parking meter post #4863/4861.

- 2-mile:** At light post #M19J200 on the pedestrian path at south end of Palmer Field, south of the basketball courts, at the base of the climb up to the CCRB.
- 3-mile:** On Geddes ~50 meters east of Awixa Rd. 19.5 ft east of the mailbox for 2401 Geddes.
- 4-mile:** On Geddes under the Huron Parkway bridge. 37 ft west of 2 drain grates under the eastern edge of the bridge overhead.
- 5-mile:** On Huron River Drive ~80 meters east of Chalmers, at a gravel pullout on the north side of the road. 38 ft east of the end of the guard rail at west end of pullout.
- 6-mile:** On the sidewalk along Dixboro Rd, 37 ft north of the crosswalk post at Huron River Dr.
- 7-mile:** On Gallup Park Pathway at South Pond, 3 ft west of the 32nd fence post east from a bench with a plaque reading "HWAG 1921-1987."
- 8-mile:** On Gallup Park Pathway, 94.5 ft east of the abutment supporting Huron Parkway bridge.
- 9-mile:** On Gallup Park Pathway, 69 ft west of the second "B2B" post east of the bridge near Huron Towers Apartments.
- 10-mile:** On sidewalk on south side of Fuller Rd, 51 ft west of the crosswalk to/from Fuller Park/Pool.
- 11-mile:** In Arboretum, 35 feet south of the concrete bench within sight of the emergency phone at "Riverfront Landing."
- 12-mile:** 17 ft west of the storm sewer cover on the pedestrian path in front of the Biological Sciences Building. The sewer cover is adjacent to a fire hydrant and light post #M18J251.
- 13-mile:** Division St 38 ft north of U-M light pole E10S134. This is south of Benjamin St.

- 14-mile:** In front of 511 Hill St. 78 ft east of the drain grate in front of 507 Hill St.
- 15-mile:** On the pedestrian ramp on the east side of Washtenaw Ave (the Palmer bridge), 18.5 ft south of U-M light pole M19J162. Shortly after the path turns to the north.
- 16-mile:** Approx. at the driveway entrance for 2040 Geddes Rd, 7.5 ft west from the drain grate immediately west of Highland Rd.
- 17-mile:** Geddes Rd, 27.5 ft west from the crosswalk from Gallup Park to Devonshire Park.
- 18-mile:** E Huron River Dr, 25 ft west from the west edge of the driveway entrance to 3625 Huron River Dr. East of but within sight of Woodland Rd.
- 19-mile:** E Huron River Dr, 55.5 ft west of the utility pole that is across from the driveway to 4340 Huron River Dr.
- 20-mile:** Gallup Park Pathway, 368.5 feet west of the first 6x6 B2B post west of the US-23 bridge overhead. Also 69 ft west from an orange marker post located between the fence and the train tracks.
- 21-mile:** Gallup Park Pathway, 48.5 ft west from the 2nd street lamp west of the parking lot for the Fishing Pond and the Billy Orbach Play Area.
- 22-mile:** Gallup Park Pathway 440 west from the "Helen Heath Meyers" bench. Directly across the train tracks is the only utility pole in the clearing with guy wires in yellow cladding.
- 23-mile:** On the sidewalk on south side of Fuller Rd., at the first light post west of the bridge over the Huron River.
- 24-mile:** In the Arb on Nichols Dr along the river. At a very large & straight oak located 56 ft east of the first culvert found westward from the trail junction and picnic tables at "Riverfront Landing."
- 25-mile:** On the pedestrian path between the CCRB and Observatory Dr. 22.5 ft west from U-M lamp post M19K131.
- 26-mile:** On Hill St 3 ft east of the driveway between 417 and 419 Hill St.

